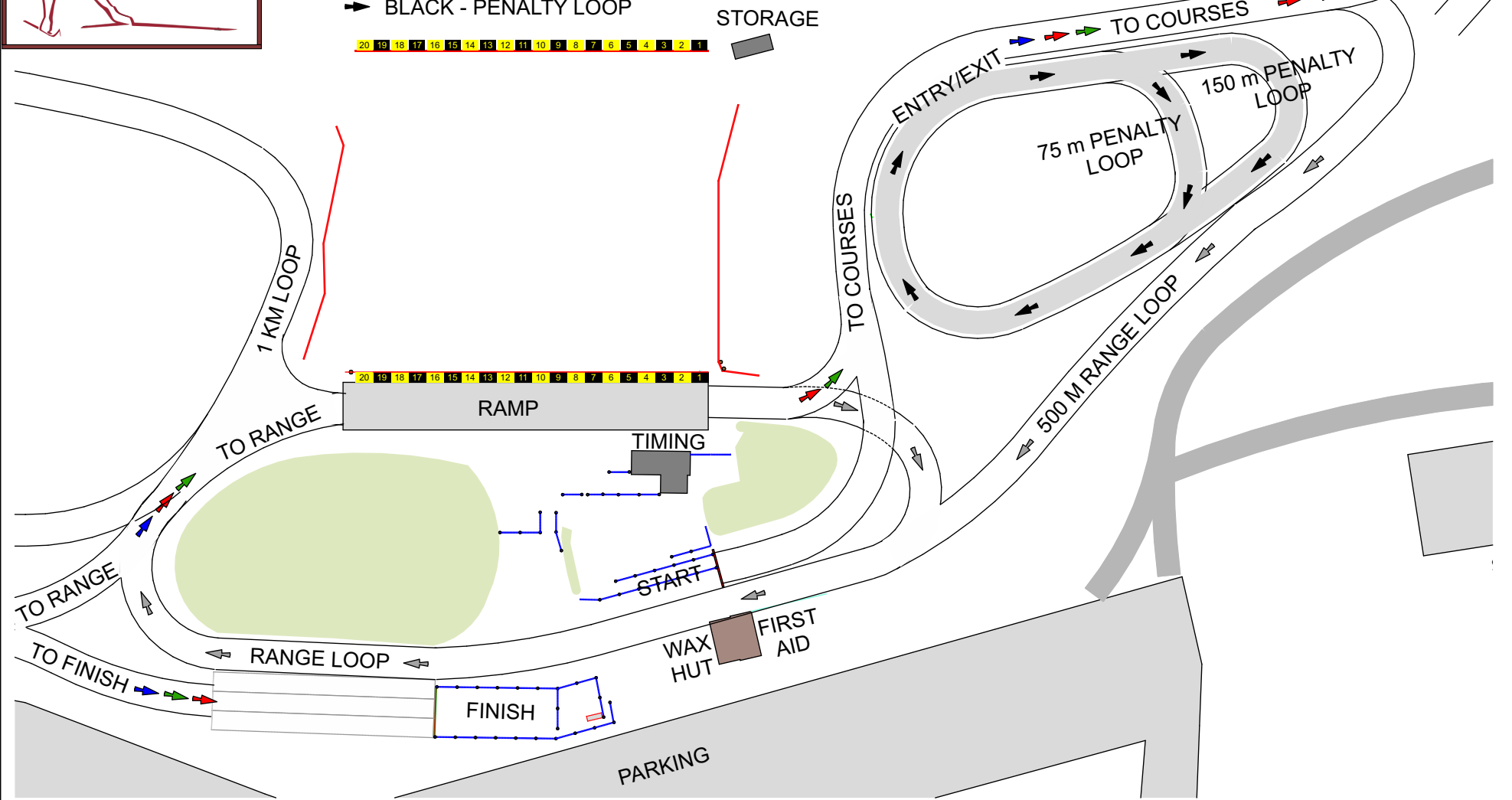




- GREEN - 3.3 KM
- BLUE - 2.5 KM
- RED - 2.0 KM
- GREY - ZERO LOOPS ONLY
- BLACK - PENALTY LOOP

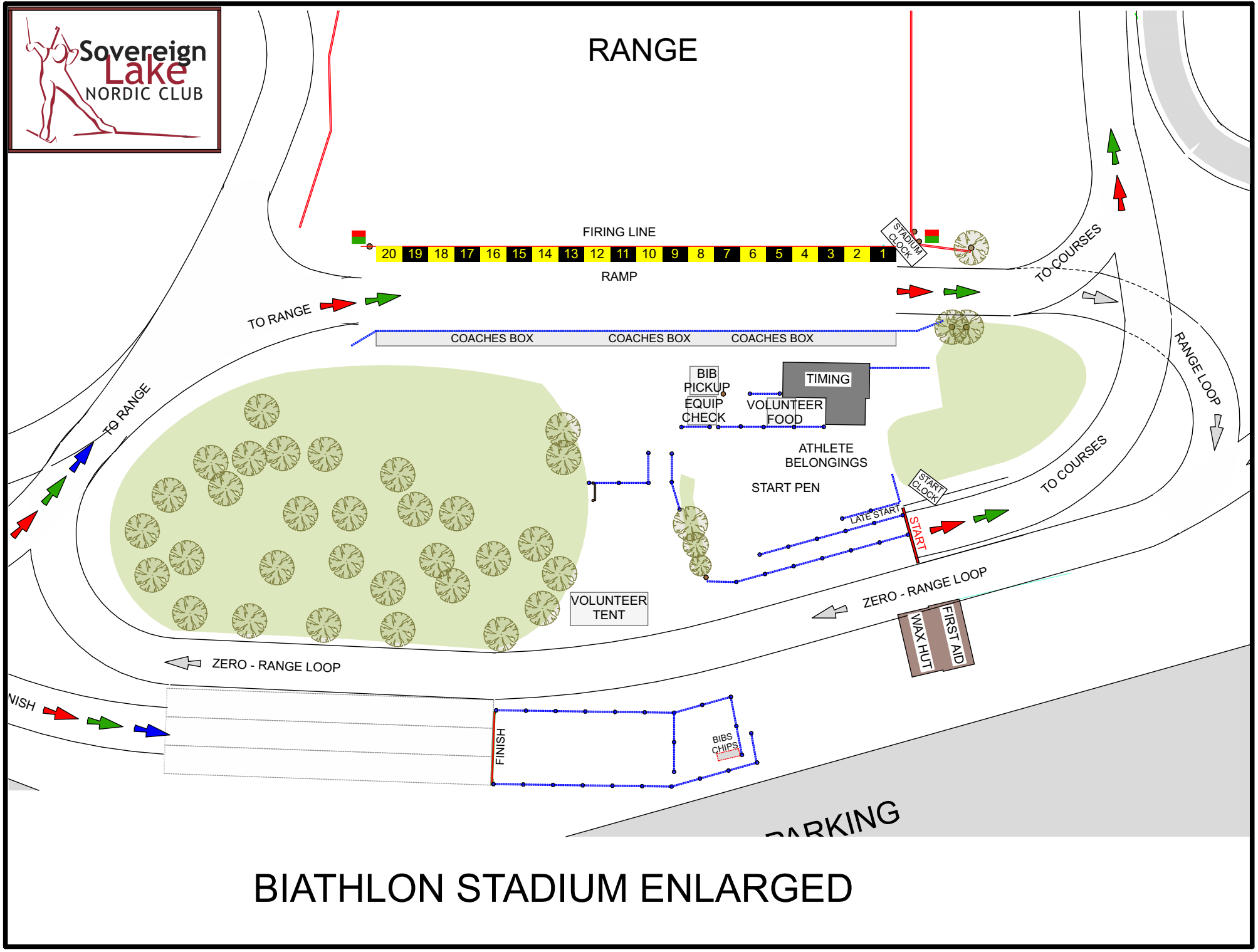
20 19 18 17 16 15 14 13 12 11 10 9 8 7 6 5 4 3 2 1



BIATHLON STADIUM AND PENALTY LOOPS



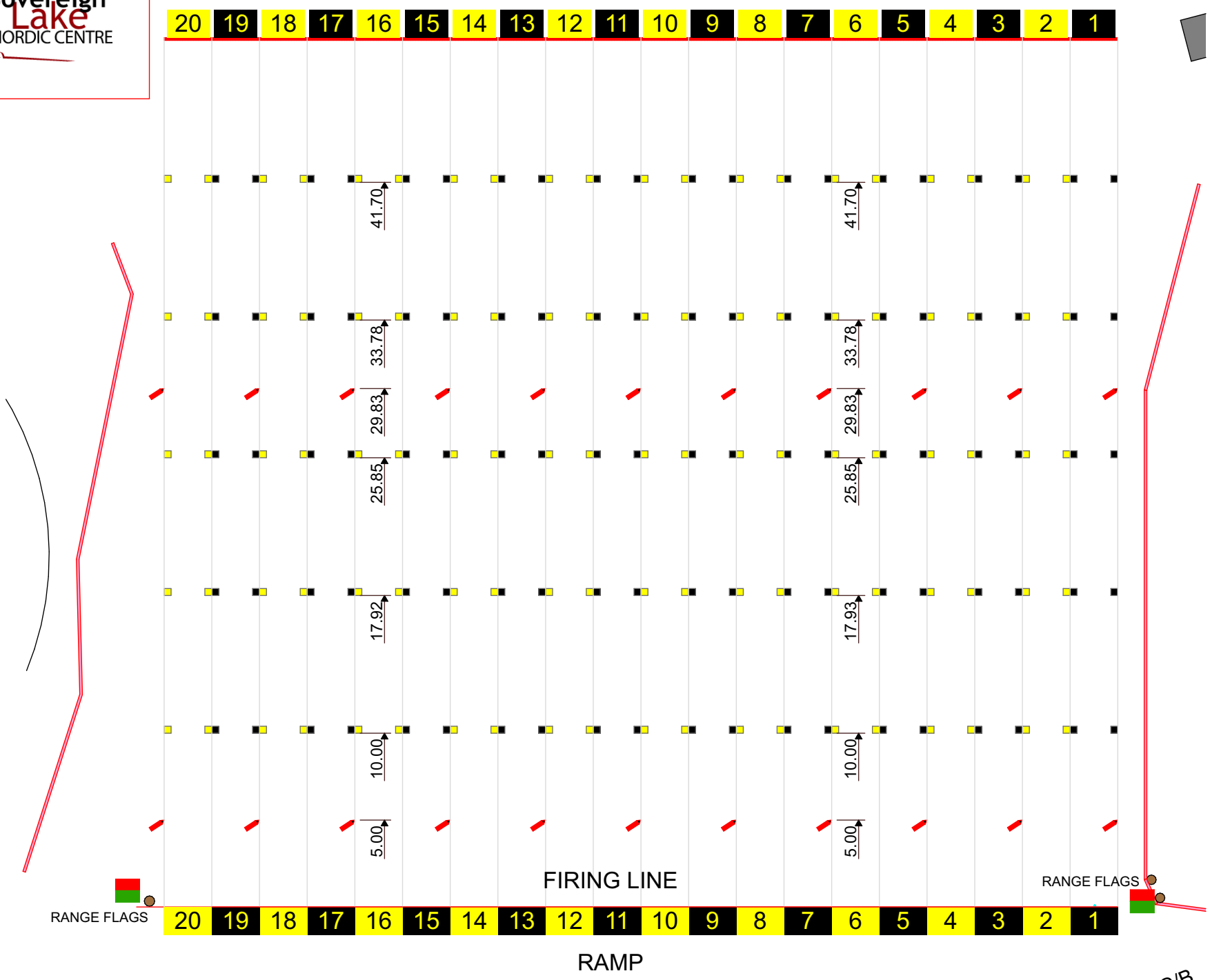
RANGE



BIATHLON STADIUM ENLARGED

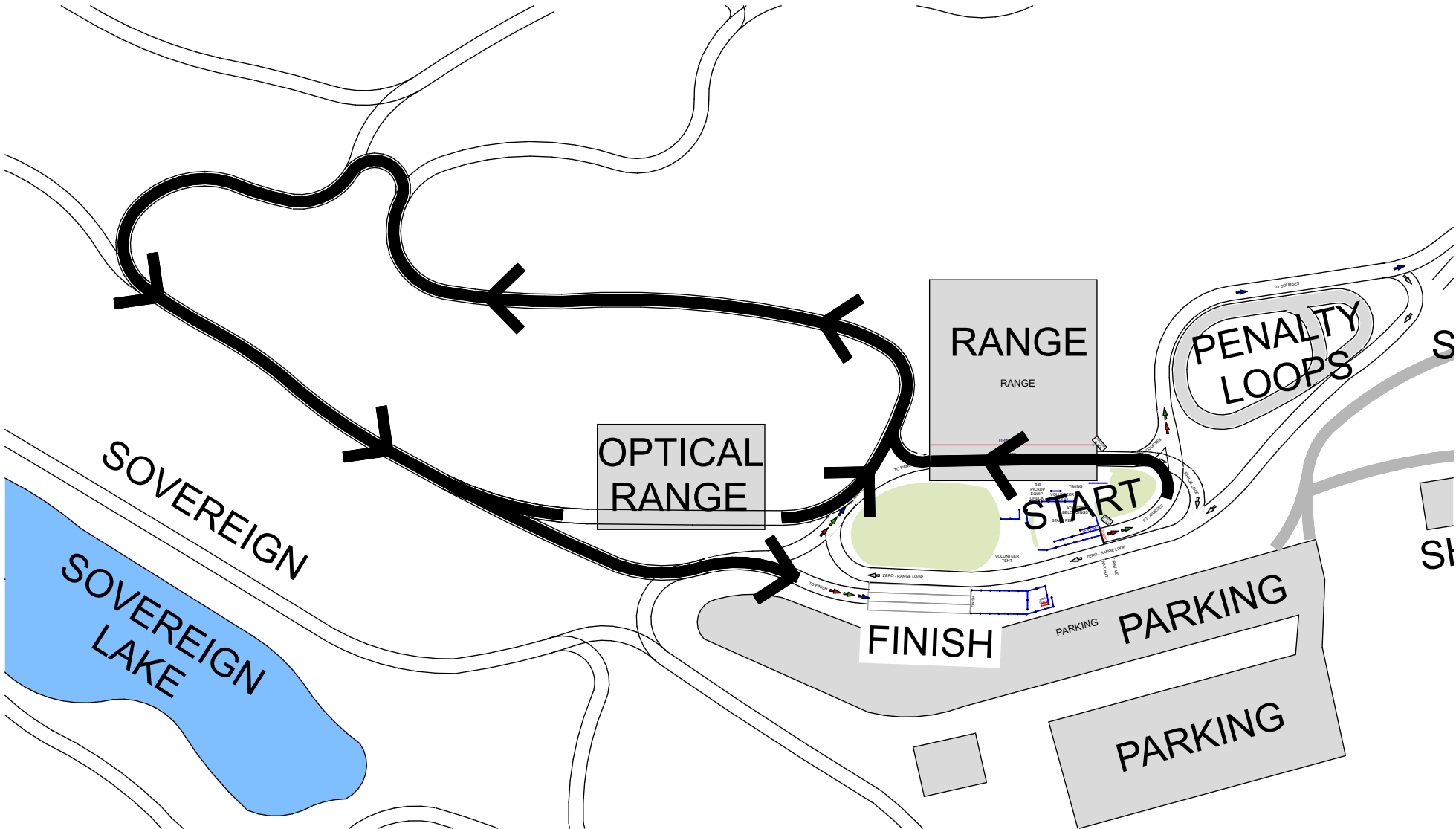


RANGE SOLDIER / WINDFLAG LAYOUT



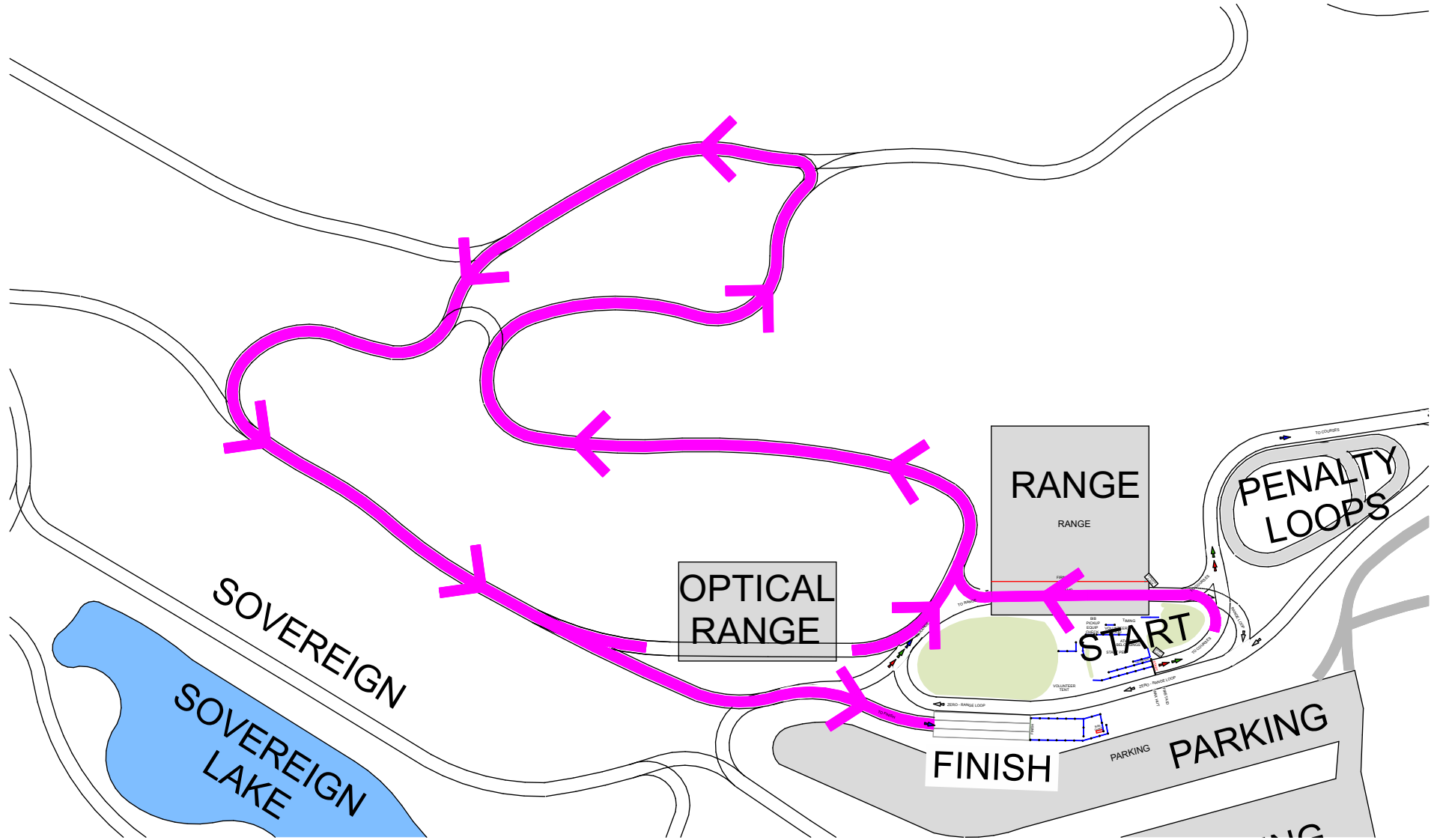


700 M ECO-AIMS COURSE - BLACK





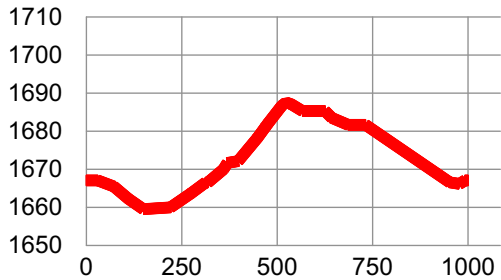
1000 M ECO-AIMS COURSE - PINK



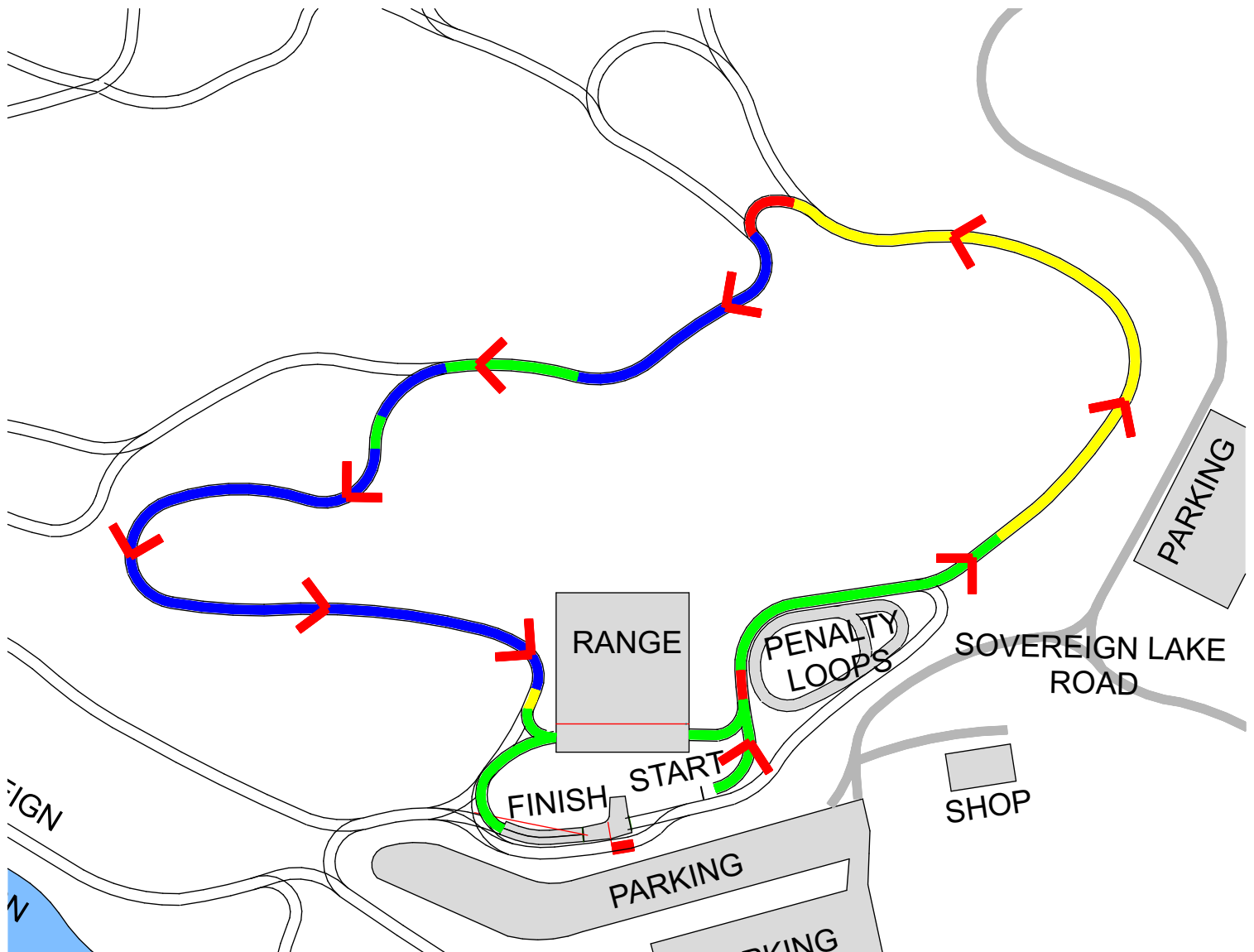
1000 M COURSE - PURPLE



Course Info	
Course Length	- 1000 m
Height Difference	- 29 m
Maximum Climb	- 29 m
Total Climb	- 31 m
Lowest Point	- 1659 m
Highest Point	- 1688 m



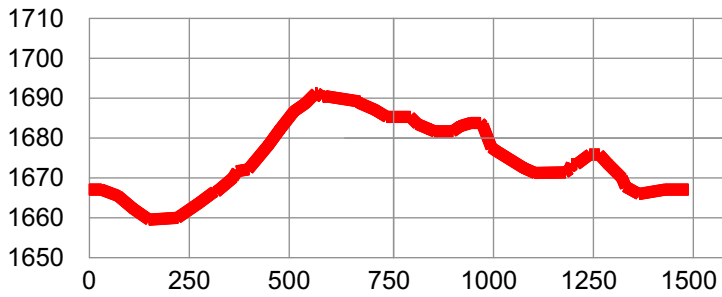
A-Climb B-Climb C-Climb Descent Undulated Terrain



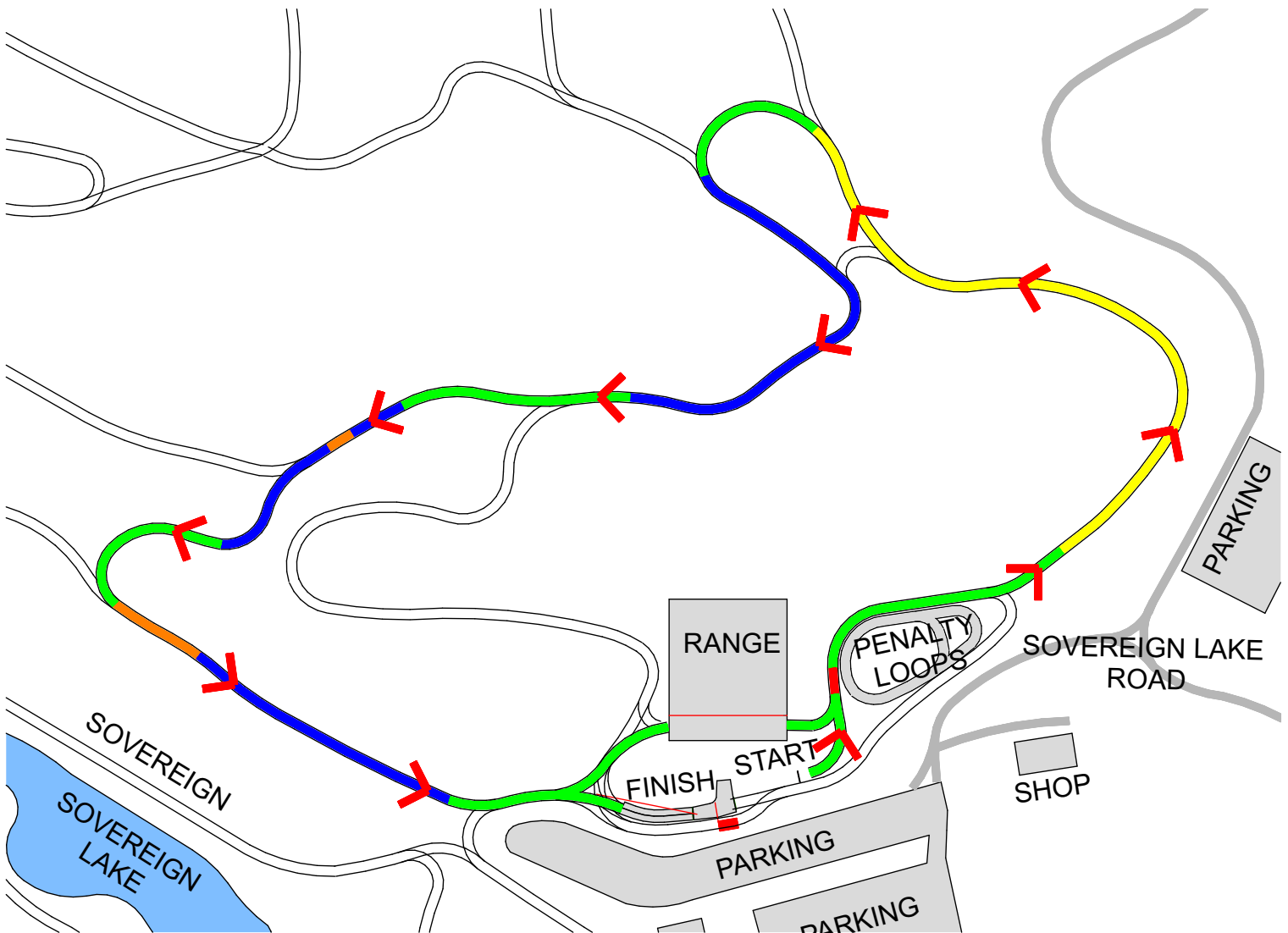
1.5 KM COURSE - ORANGE



Course Info	
Course Length	- 1465 m
Height Difference	- 34 m
Maximum Climb	- 34 m
Total Climb	- 40 m
Lowest Point	- 1651 m
Highest Point	- 1692 m



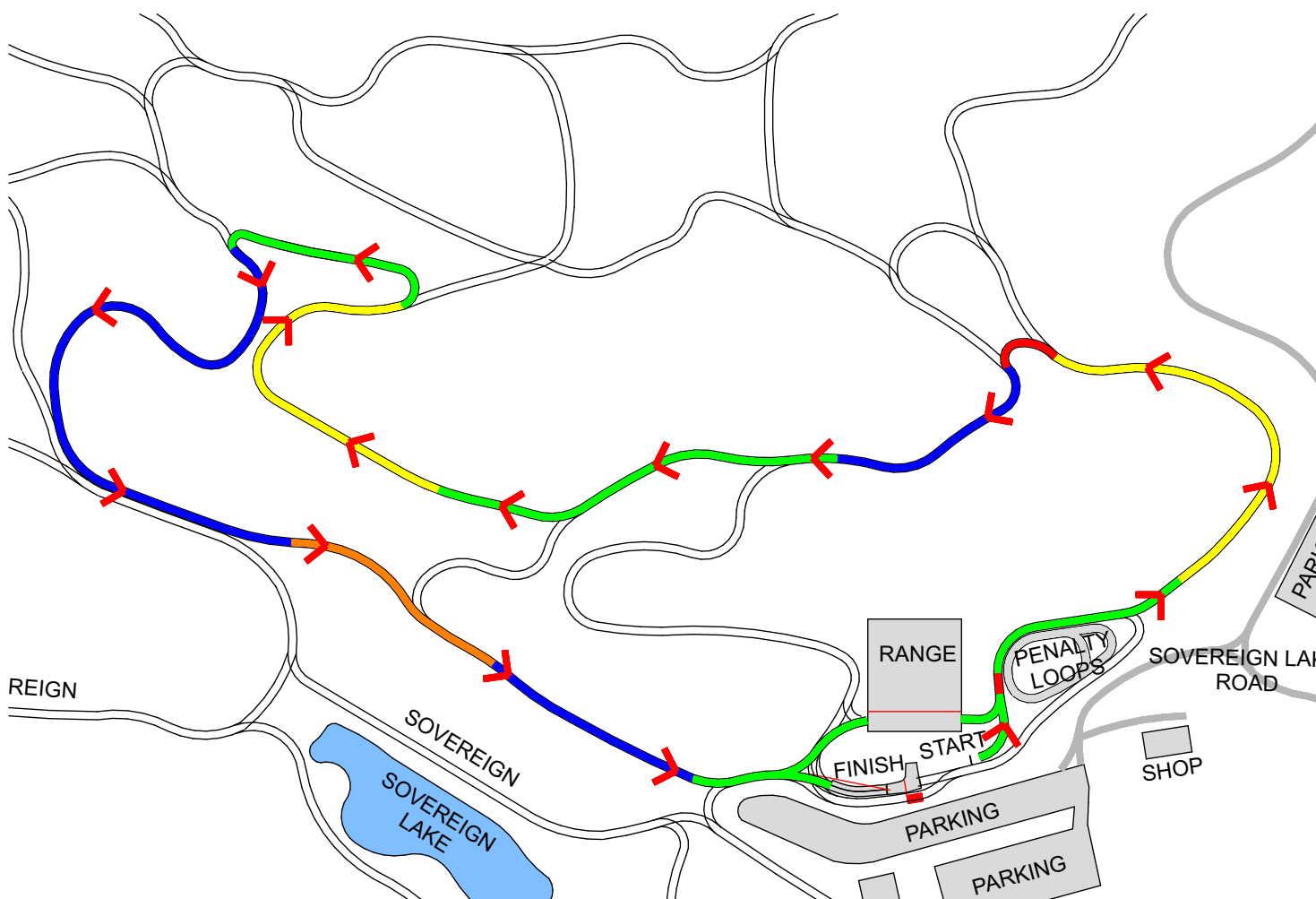
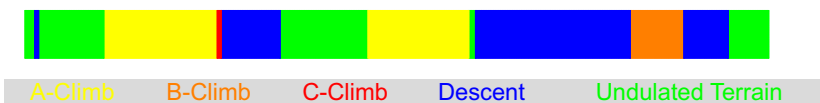
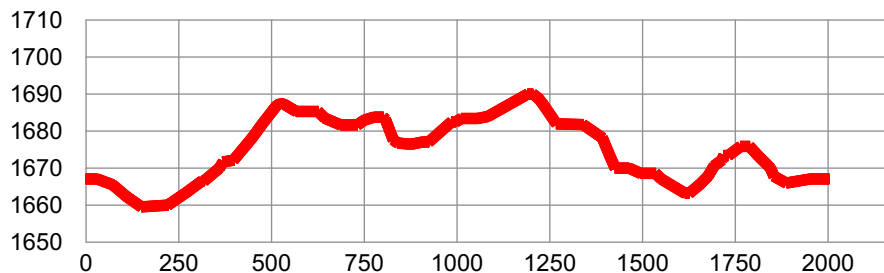
A-Climb B-Climb C-Climb Descent Undulated Terrain



2.0 KM COURSE - RED



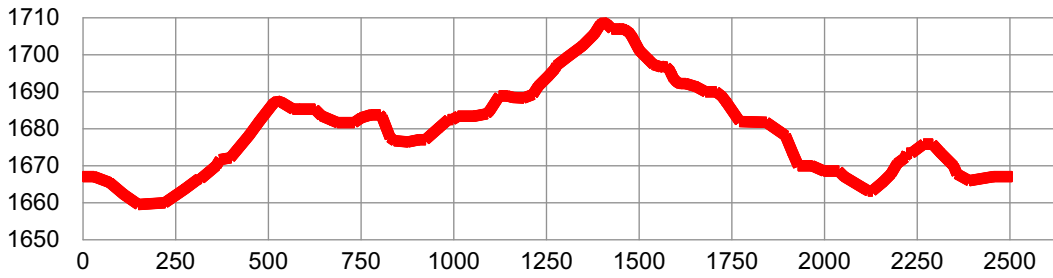
Course Info	
Course Length	- 2000 m
Height Difference	- 34 m
Maximum Climb	- 29 m
Total Climb	- 54 m
Lowest Point	- 1651 m
Highest Point	- 1692 m



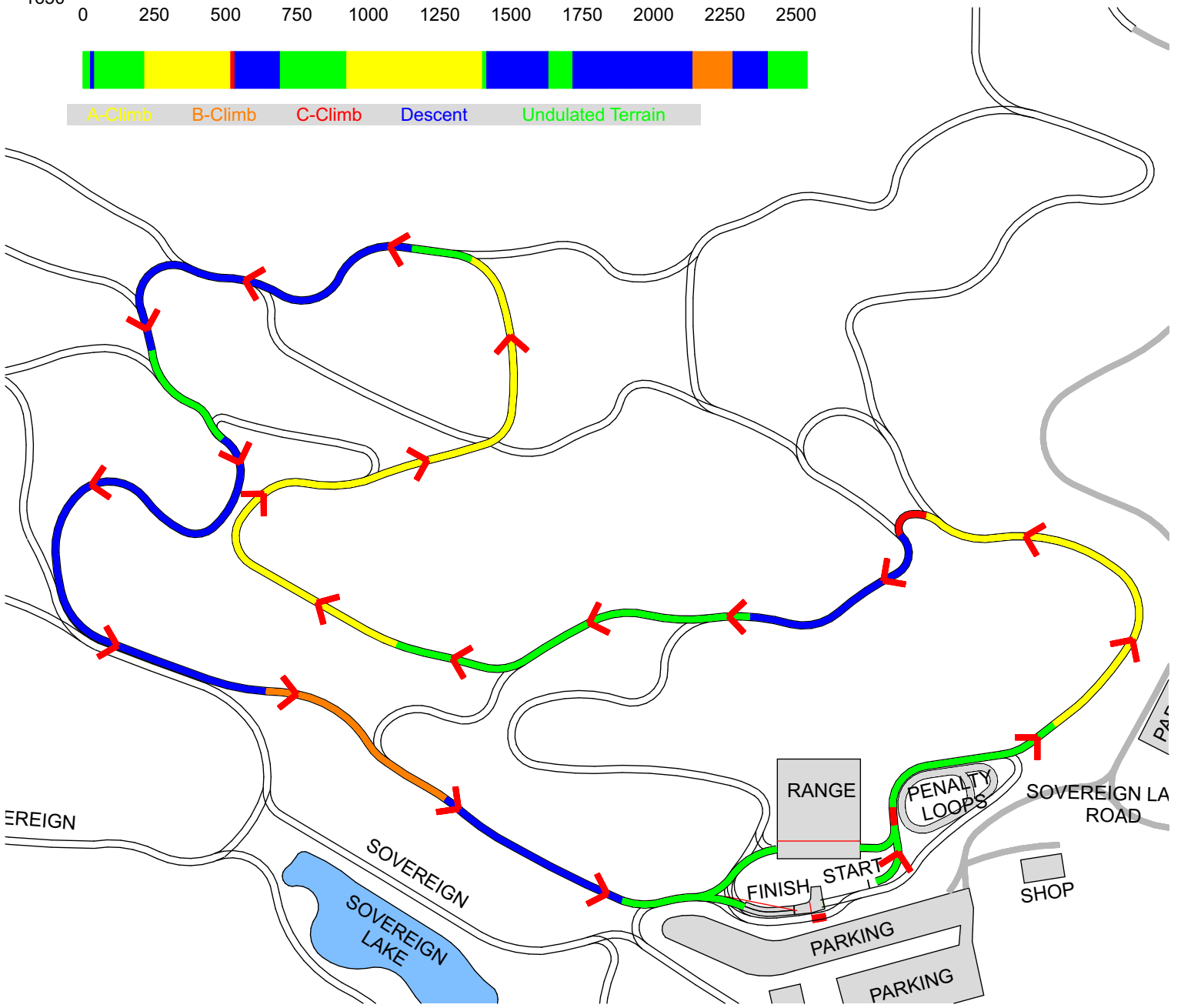
2.5 KM COURSE - GREEN



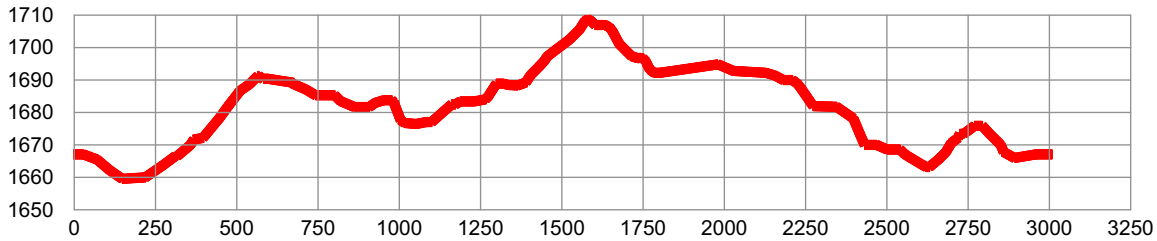
Course Info	
Course Length	- 2500 m
Height Difference	- 57 m
Maximum Climb	- 32 m
Total Climb	- 70 m
Lowest Point	- 1651 m
Highest Point	- 1708 m



A-Climb B-Climb C-Climb Descent Undulated Terrain

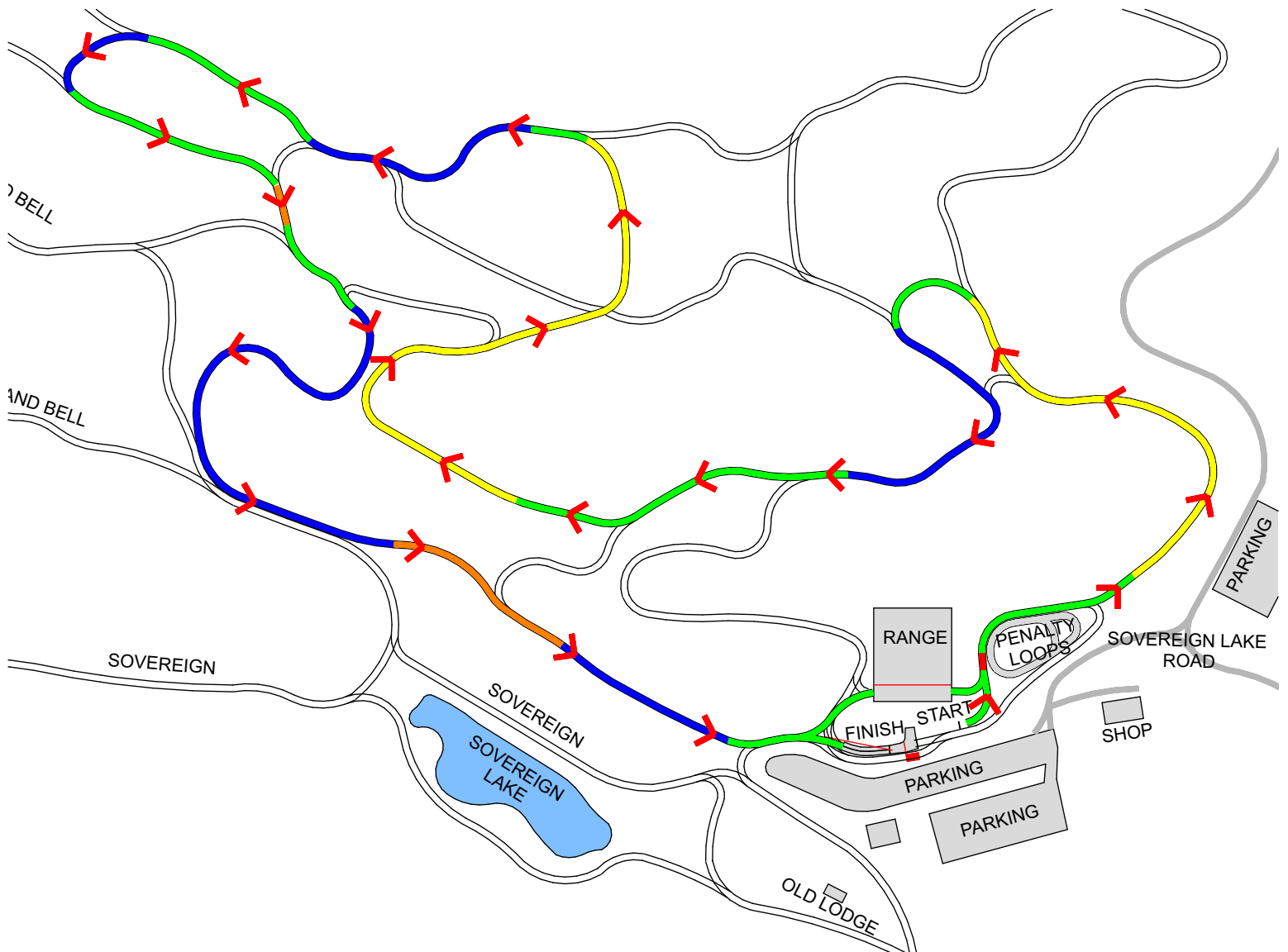


Course Info	
Course Length	- 3000 m
Height Difference	- 57 m
Maximum Climb	- 42 m
Total Climb	- 80 m
Lowest Point	- 1651 m
Highest Point	- 1708 m

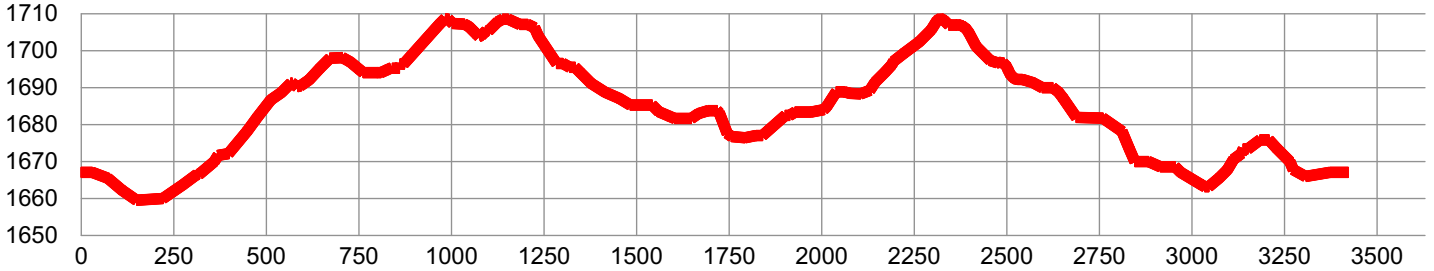


A-Climb B-Climb C-Climb Descent Undulated Terrain

3.0 KM COURSE - YELLOW

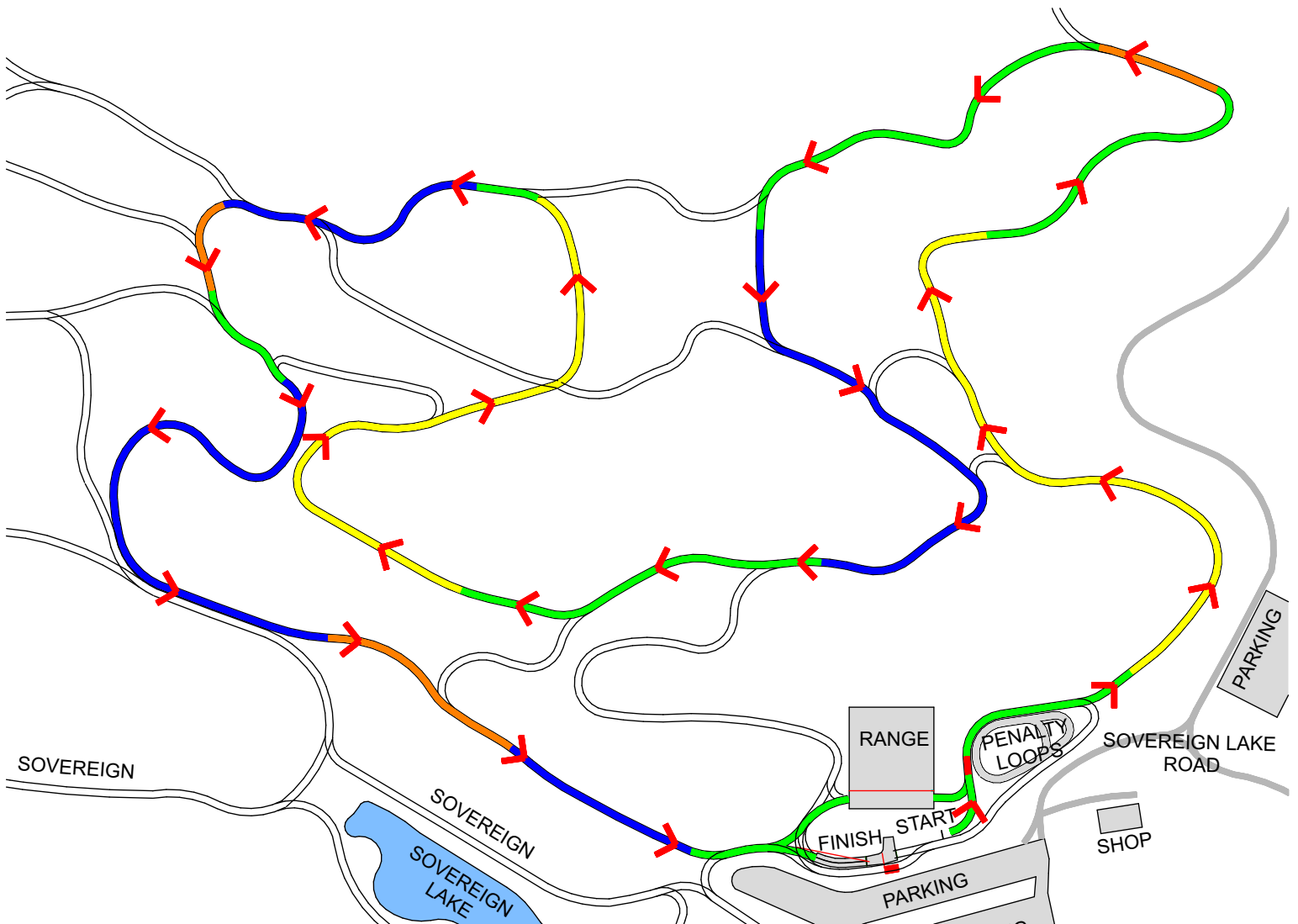


Course Info	
Course Length	- 3350 m
Height Difference	- 57 m
Maximum Climb	- 32 m
Total Climb	- 90 m
Lowest Point	- 1651 m
Highest Point	- 1708 m



A-Climb B-Climb C-Climb Descent Undulated Terrain

3.3 KM COURSE - BLUE





TIMING POINTS

